

RUMCAJSOVY MÍLE



11.-13.8.2017
BRADA

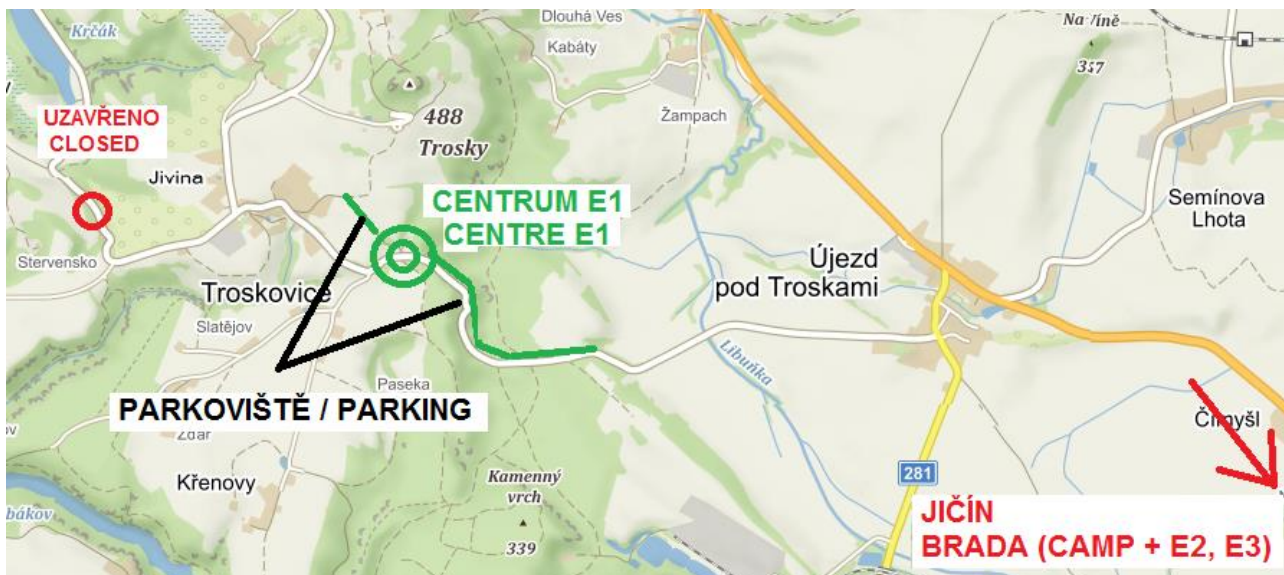


Bulletin 2

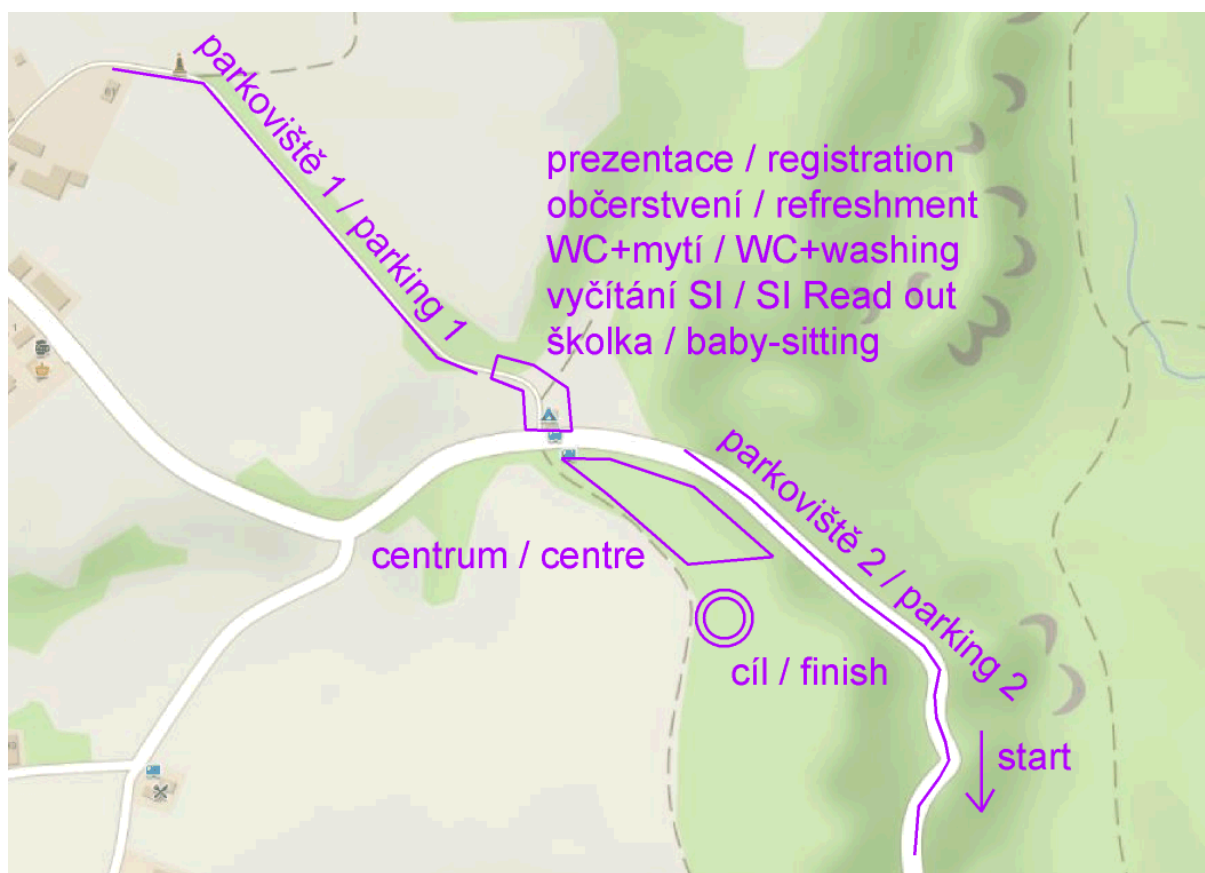
Program:	Friday, 11.8. – middle distance, start 00 = 15:00 (E1) Saturday, 12.8. – long distance (shortened), start 00 = 10:00 (E2) Saturday, 13.8. – middle distance, start 00 = 9:30 (E3)			
Warning:	<p style="text-align: center;">Dear participants, with regards to the summer weather and our experience from the previous races we ask you to:</p> <ul style="list-style-type: none"> • Save water • Do not start fires • If you are allergic to insects, take enough drugs to the event • In the event centre drive your car slowly and cautiously • Separate waste (yellow bags - plastics, black / blue bags – other waste) • Event takes place in the reservation Bohemian paradise, shoes with spikes are strictly forbidden! • When parking elsewhere than at a designated place, your vehicle can be towed away • Competitors start at their own risk 			
Organizer:	SPORTCENTRUM Jiřín, z.s. (SJC)			
Event centre (EC):	E1 - camp Svitačka (50.5100308N, 15.2306883E) near Troskovice, place for competitors is in the forest on the opposite side of the road (or in own vehicles if raining) Entry to the camp except for registration, WC etc. is forbidden! E2+E3 – a meadow below Brada pension (50.4682494N, 15.3309600E) in Brada-Rybníček village			
Arrival:	E1 – from Borek or Ujezd pod Troskami villages E2 + E3 – ONE-WAY road to the centre , exit through a forest road to Podůlší village. See the plans below!			
Registration:	Friday 11. 8. from 13:00 in the EC of E1 and from 8:00 in the EC of E2+E3. Late entries are possible only to a “vacant” places.			
Parking:	E1 – on a regional roads, it is forbidden to drive to the camp Svitačka! E2 + E3 – on a meadow below Brada pension Parking fee 50 CZK (to be paid at the E2+E3 parking).			
Distances:		E1	E2	E3
	parking-EC	0-1000 m	0 m	0 m
	EC-start	1200 m, 0m climb.	1300m, 20m climb.	1400m, 50m climb.
	EC-finish	100 m	250 m	0 m
Maps:	E1: Cipísek - 1 : 10 000 - E = 5m, mapped 07/2017 E2: Manka - 1 : 10 000 - E = 5m, mapped 2012, revised 07/2017 E3: Rumcajs - 1 : 10 000 - E = 5m, mapped 2012, revised 07/2017			

	Map key ISOM2000. Mappers: Milan Borovička a Roman Horký. Size A4, waterproof (except for HDR, P and T). Special map symbols: green circle - distinctive tree, green cross - root stock, brown cross - platform, black cross - other man-made object.	
Terrain:	For all stages moderate hilly, mostly good runnability. In the whole area there are sandstone formations range from stones to large rocks. Lot of paths.	
Forbidden areas:	All forest areas except for the route to the start, from finish and from parking. Walking in the competition area is possible only on marked paths and without a map for orienteering.	
Control descriptions:	In the EC (categories T, P and HDR only on the map). Paper color: E1 yellow, E2, blue, E3 pink.	
Punching system:	SPORTident; in case of failure of the SI unit, punch into the "R" fields on the map. SI card rental: 50 CZK/stage. Categories HDR, P and T are not time-kept, however they can run with SI card. In that case punch a starting unit and read-out like the others.	
Start:	First start and distances see above. Competitors in categories T, P and HDR can start at any time up to the start time of the last competitor. These competitors start with punching the starting unit. There will be no toilet at the start. Please use the toilets in the EC.	
Finish:	A competitor ends his/her race by punching the SI unit and is obliged to read out his/her SI card in the EC immediately (even if not finishing the race). Maps will not be collected. Keep Fair-play and do not show your map to the others.	
Time limit:	E1, E3: 60 minutes, E2: 90 minutes. Exceeding of the time limit may result in collected controls from the race.	
Refreshment:	In the finish: water, in the EC: cakes, pasta salad, coffee, tea, beer, warm food etc.	
WC:	Mobile toilets by JOHNNY SERVIS.	
Washing:	Cold showers. In the EC of E1 also hot showers (paid).	
Medical service:	Basic service in the EC.	
Results:	Intermediate results will be published in the EC; final official results on the website http://oris.orientacnisporty.cz	
Prize giving ceremony:	On Sunday, after the last stage, approximately at 13:00 pm. Competitors will be awarded on 1st - 3rd place in all categories except T, P and HDR. Children in HDR will get a small gift in the finish of E3. The final results will be count as the sum of times from all stages.	
Accommodation:	A temporary campsite in the EC of E2+E3. At the registration you get a label for tent. The campsite will be opened on Friday from 13:00 pm. It is not possible to park your vehicle next to your tent. If you intend to come with a campervan, please contact us.	
Protests:	With a deposit CZK 200 to the event controller during the event, later by e-mail to sjc@post.cz .	
Jury:	Tomáš Janovský (PGP), Tomáš Matras (CHT), Jakub Oma (TUR)	
Baby-sitting:	There will be a "kindergarten" where you can leave kids only for the necessary time. Also give them sufficient amount of food and drink.	
Additional events:	Trail-O event "TempO" will be held on Saturday from 15:00 close to the finish of E2. More info at the registration.	
Main organizers:	race director event controllers course setters	Petr Špicar Michal Drobník, Petr Žaloudek, Jaroslav Havlík Jan Beneš, Jiří Kazda, Zdeněk Kořátko

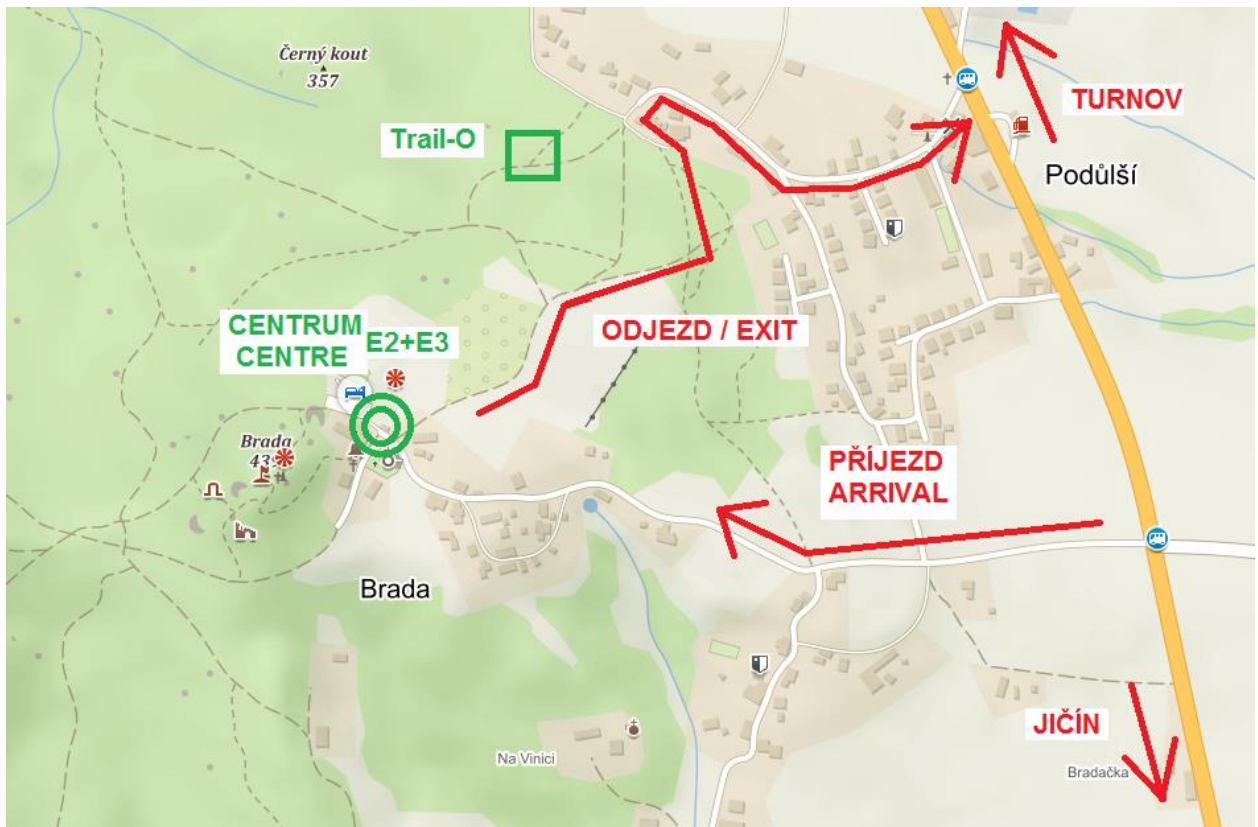
E1 – arrival and exit:



E1 – centre:



E2+E3 – arrival and exit:



E2+E3 – centre:

